

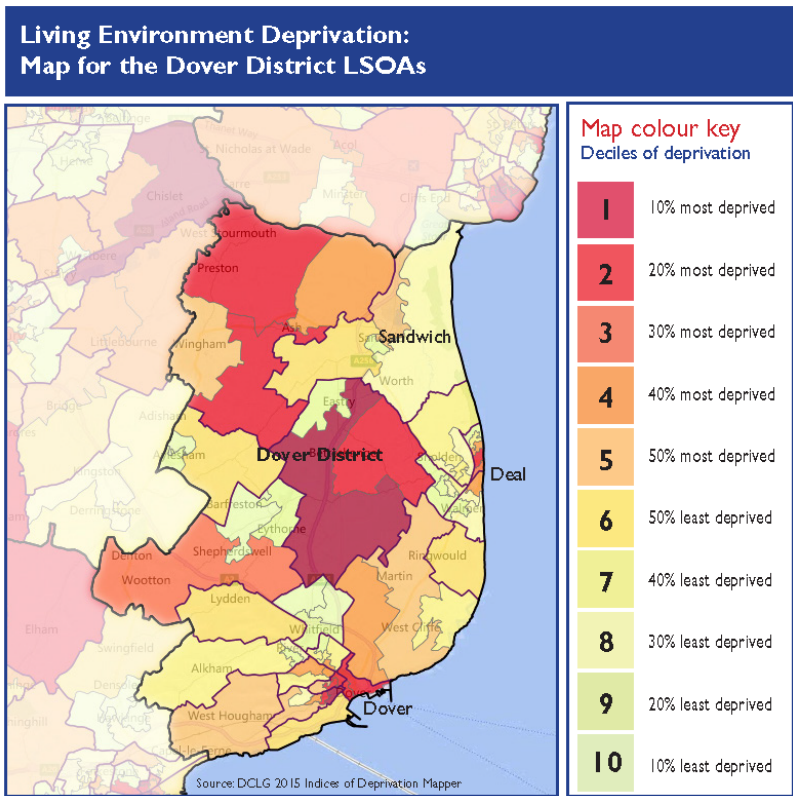
Living Environment Domain Summary

The Dover District's National Rank (using the Rank of Average Score):



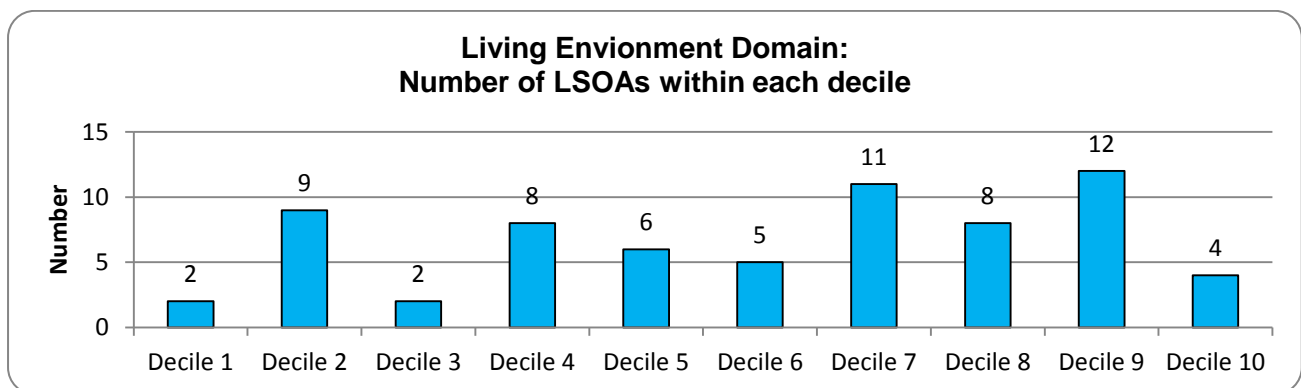
The Living Environment Deprivation Domain measures the quality of the local environment. The indicators fall into two sub-domains. The 'indoors' living environment measures the quality of housing; while the 'outdoors' living environment contains measures of air quality and road traffic accidents. It is one of seven domains that combine to produce the overall Index of Multiple Deprivation.

The Dover district is ranked 169 out of 326 English local authority districts.



- There are two LSOAs in the top 10% deprived in England. These fall within the wards of Maxton, Elms Vale and Priory; and Eastry.
- The LSOA within the Maxton, Elms Vale and Priory ward is also in the top 5% most deprived areas.
- A further nine LSOAs are in the top 20% most deprived areas. These are within the wards of Little Stour and Ashstone (x2); Eastry; North Deal; Castle (x2); Tower Hamlets (x2); Maxton, Elms Vale and Priory.

Lower-layer Super Output Areas or LSOA's are small areas with an average of 1,500 residents or 650 households



Produced by the Leadership Support Team. For further information please see: dover.gov.uk/deprivation

Living Environment Domain: Top 20% Most Deprived LSOAs in the Dover District - Relative Change between the English Indices of Deprivation (EID) 2010 and 2015

Any change in rank position represents relative change only – please see the ‘How has this changed since 2010?’ section in the full report for further information.

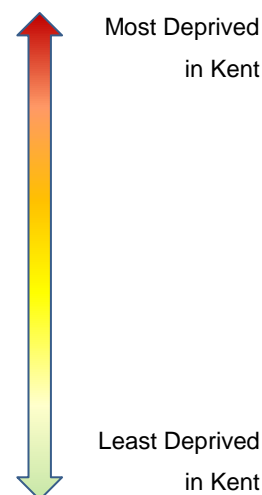
EID 2010 (Rank out of 32,482)			
LSOA Name	Ward	Score	Rank
E01024215	Maxton, Elms Vale and Priory	54.29	1798
E01024246	Tower Hamlets	48.86	2786
E01024239	St Radigunds	35.42	6450

	Top 10%
	Top 20%

EID 2015 (Rank out of 32,844)			
LSOA Name	Ward	Score	Rank
E01024215	Maxton, Elms Vale and Priory	56.836	1239
E01024200	Eastry	46.161	3066
E01024207	Little Stour and Ashstone	43.717	3644
E01024201	Eastry	41.808	4191
E01024228	North Deal	41.759	4202
E01033209	Castle	41.091	4386
E01024246	Tower Hamlets	40.185	4664
E01024214	Maxton, Elms Vale and Priory	39.949	4737
E01033211	Castle	38.804	5095
E01024247	Tower Hamlets	36.024	6143
E01024206	Little Stour and Ashstone	35.42	6378

Kent Comparison: Living Environment Deprivation Domain EID 2015

Local Authority	Living Environment - Average score	Living Environment - Rank of average score (out of 326)
Thanet	22.301	116
Shepway	19.543	146
Tunbridge Wells	19.487	147
Swale	18.917	158
Gravesham	18.599	163
Dover	18.303	169
Dartford	17.013	183
Maidstone	16.652	191
Canterbury	15.059	211
Ashford	13.839	232
Sevenoaks	13.346	244
Tonbridge and Malling	10.777	282



Thanet is the most deprived local authority in Kent for this domain / measure, with Tonbridge and Malling being the least deprived. The Dover district is the 6th most deprived area in Kent.