

Dover District Council



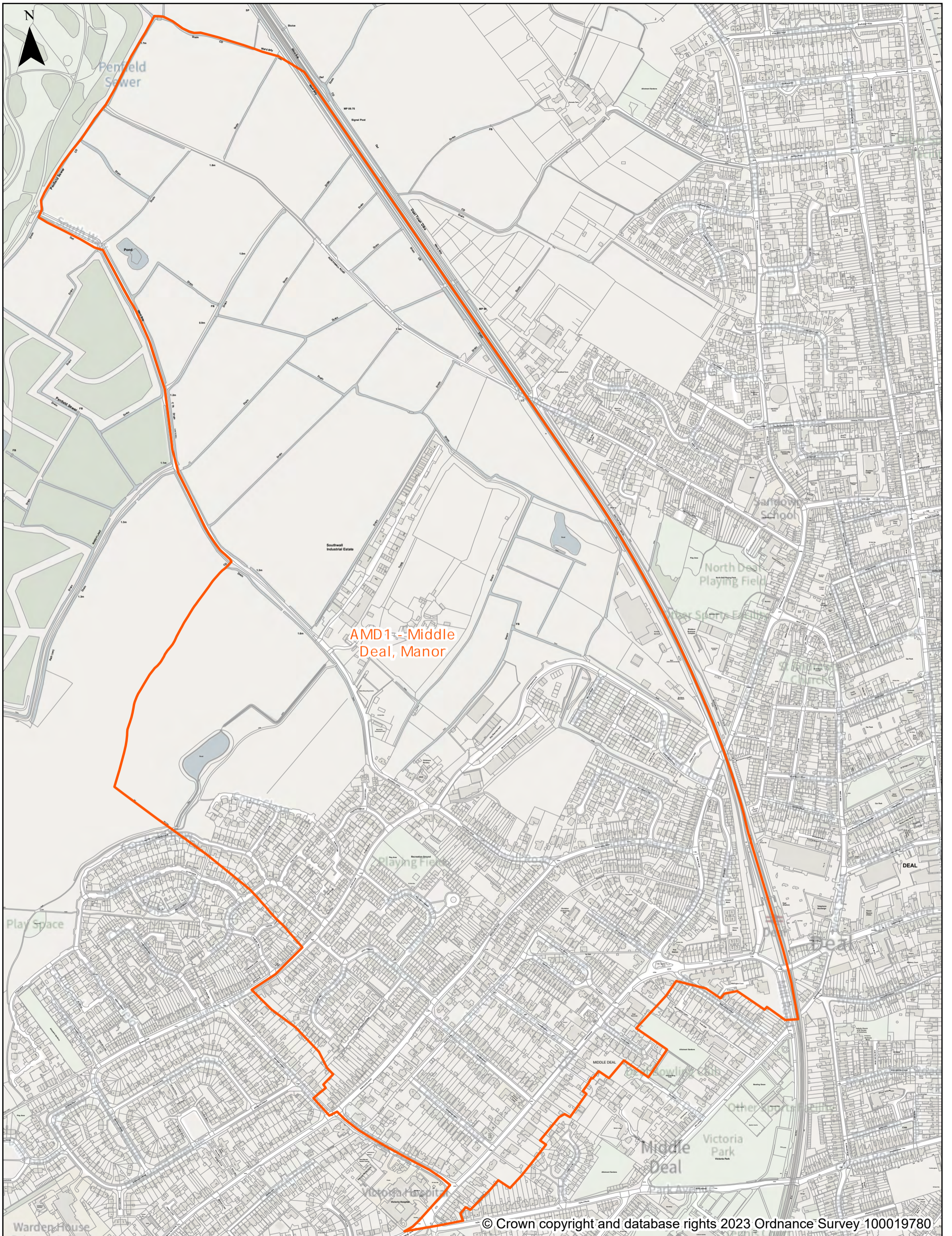
Polling District and Polling Places Review 2023

Existing Polling District Boundaries

Table of Contents

AMD1	Middle Deal, Manor	3
AMD2	Middle Deal, Park	4
AMD3	Middle Deal, Upper	5
AMH1	Mill Hill, South	6
AMH2	Mill Hill, North	7
AMH3	Mill Hill, West	8
AN1	North Deal, Sandown	9
AN2	North Deal, St Andrew`s	10
AN3	North Deal, Victoria	11
AW1	Walmer, Upper Walmer	12
AW2	Walmer, Wellington	13
AW3	Walmer, St Saviour`s	14
AW4N	North Deal, Gladstone	15
BC1	Buckland, North	16
BC2	Buckland, South	17
BCW1	Whitfield Rokesley	18
BME	Maxton and Elms Vale	19
BR1	St Radigund`s, West	20
BR2	St Radigund`s, East	21
BR3	St Radigund`s, Town	22
BT1	Town and Castle, Priory	23
BT2	Town and Castle, Castle	24
BT3	Town and Castle, Aycliffe	25
BT4	Town and Castle, Redoubt	26
BTH1 & BTH2	Tower Hamlets, West & East	27
PAK	Alkham	28
PAY	Aylesham	29
PCF	Capel-Le-Ferne	30
PDD	Denton	31
PDW	Wootton	32

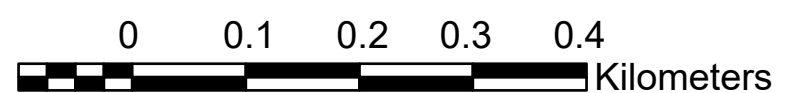
PEA	Eastry	33
PEX1,2 & 3	Eythorne, Barfrestone & Elvington	34
PGM	Great Mongeham	35
PGS	Guston	36
PHM	Hougham Without	37
PLG	Langdon	38
PLN	Lydden	39
PNN	Nonington	40
PNR	Northbourne	41
PRG	Ringwould	42
PRK	Kingsdown	43
PRP	Ripple	44
PRV	River	45
PSHE	Eastry Rural, Sholden	46
PSHM	Middle Deal, Hyton	47
PSHN	North Deal, Tenants Hill	48
PSL1&2	Shepherdswell and Coldred	49
PSM	St Margaret`s-At-Cliffe	50
PSU	Sutton	51
PTE	Temple Ewell	52
PTI	Tilmanstone	53
PWH1	Whitfield, North	54
PWH2	Whitfield, South	55
TAS	Ash	56
TGD	Goodnestone	57
TPR	Preston	58
TSA	Sandwich, North	59
TSB	Sandwich, South	60
TSP	Staple	61
TST	Stourmouth	62
TWG	Wingham	63
TWN	Woodnesborough	64
TWR1	Eastry Rural, Worth Village	65
TWR2	Sandwich, Sandwich Bay	66

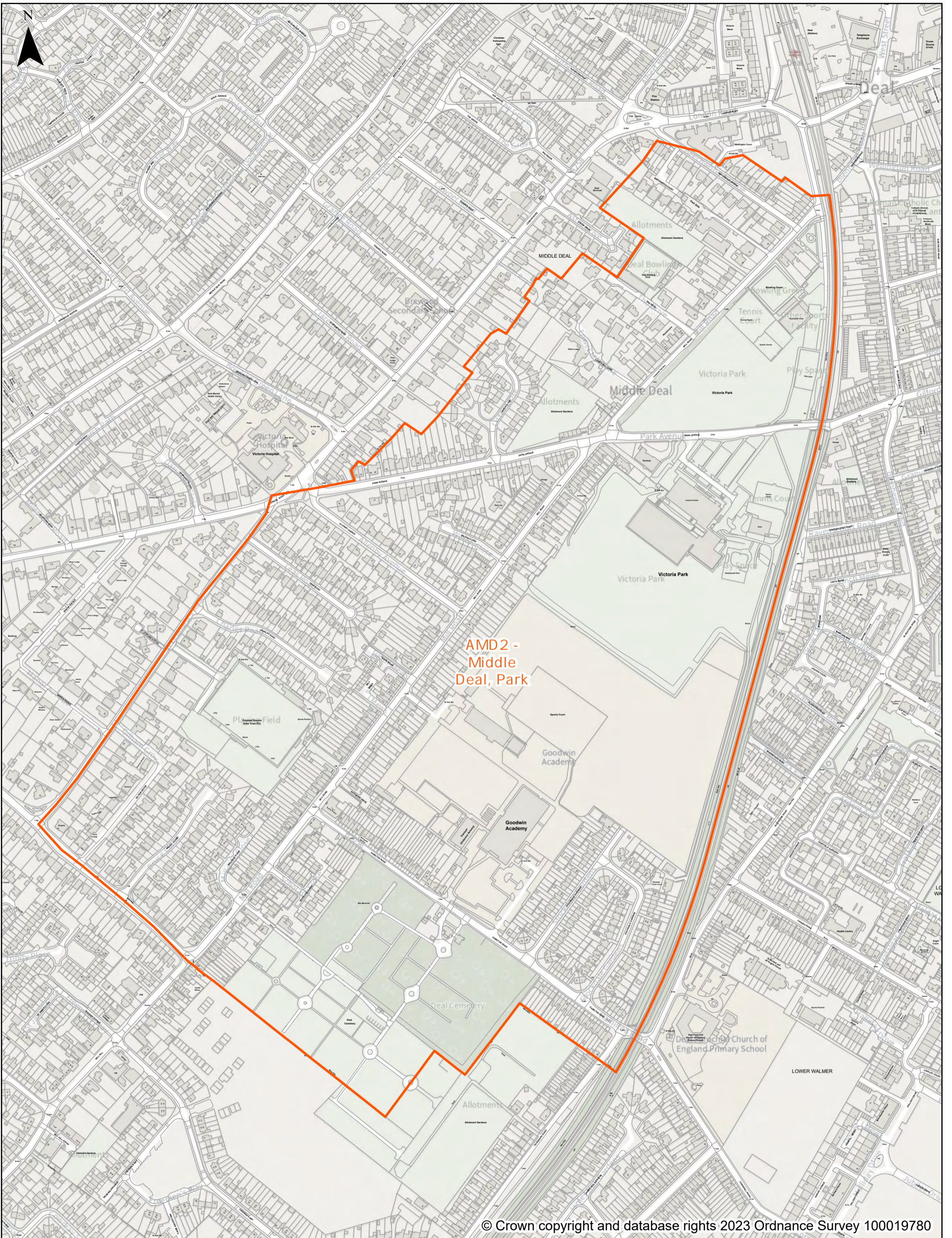


Existing Polling District: AMD1- Middle Deal, Manor

Year of Production: 2023

Dover District Council
 Honeywood Close
 White Cliffs Business Park
 Whitfield
 DOVER
 CT16 3PJ



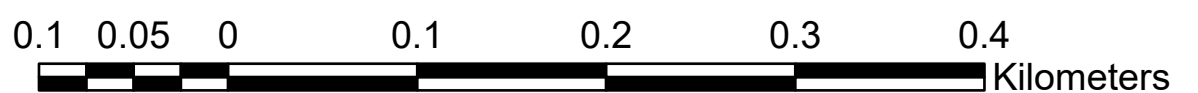


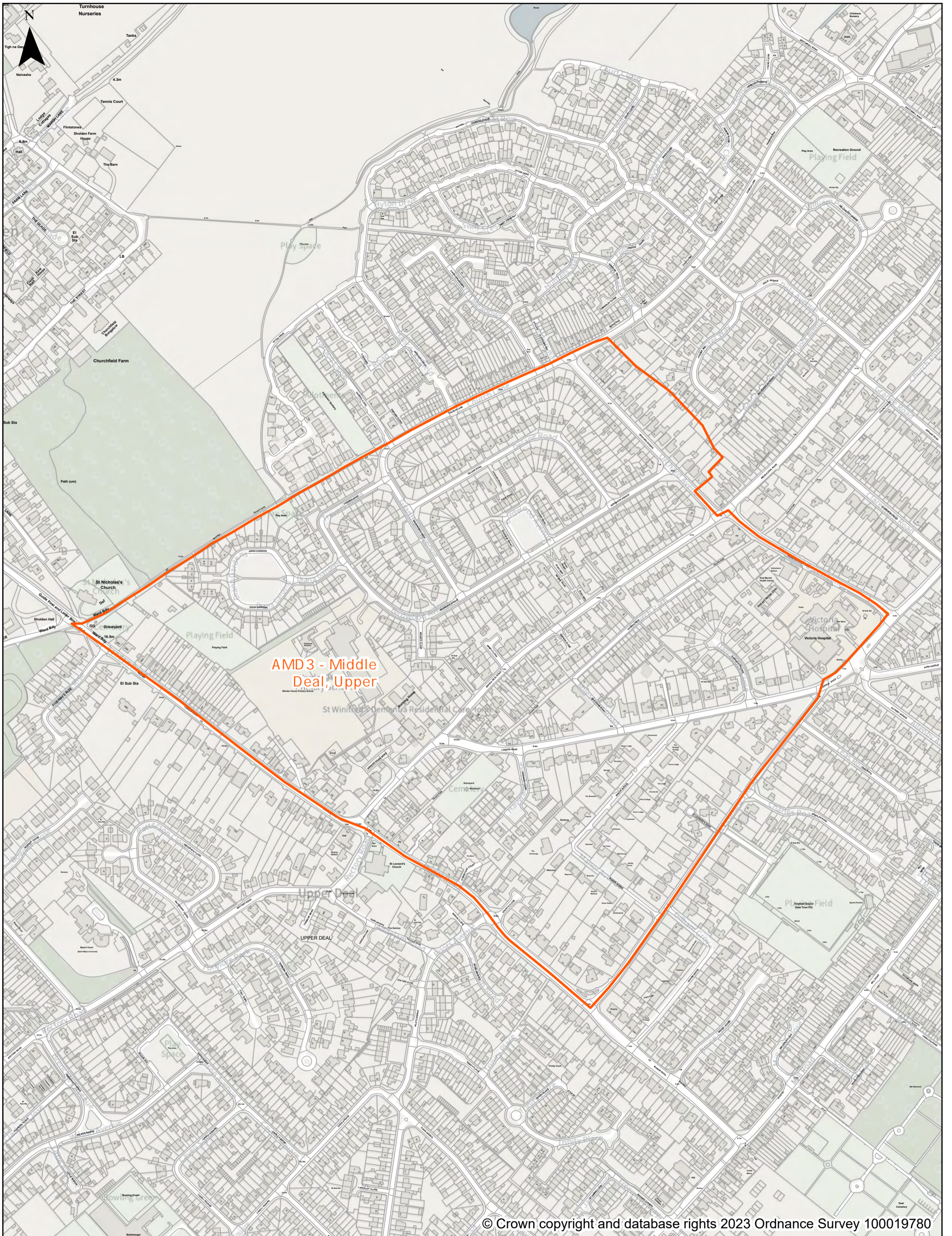
© Crown copyright and database rights 2023 Ordnance Survey 100019780

Existing Polling District: AMD2- Middle Deal, Park

Year of Production: 2023

Dover District Council
 Honeywood Close
 White Cliffs Business Park
 Whitfield
 DOVER
 CT16 3PJ

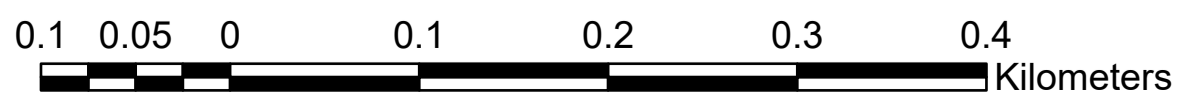


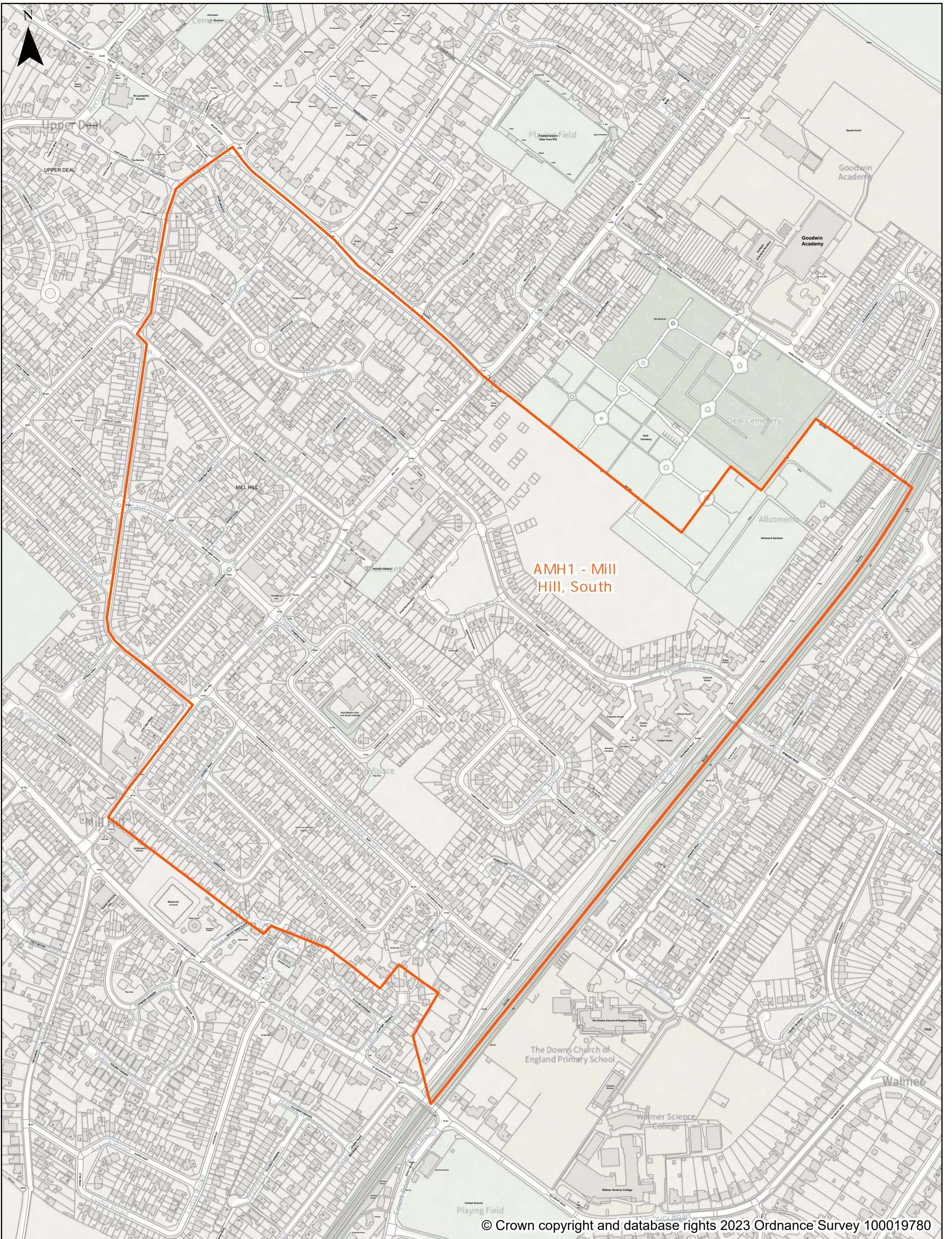


Existing Polling District: AMD3 - Middle Deal, Upper

Year of Production: 2023

Dover District Council
 Honeywood Close
 White Cliffs Business Park
 Whitfield
 DOVER
 CT16 3PJ

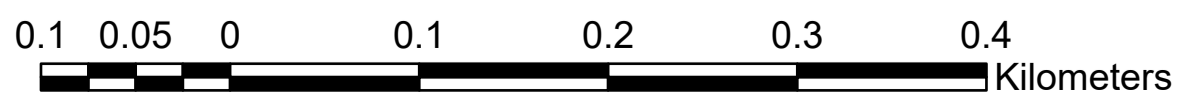


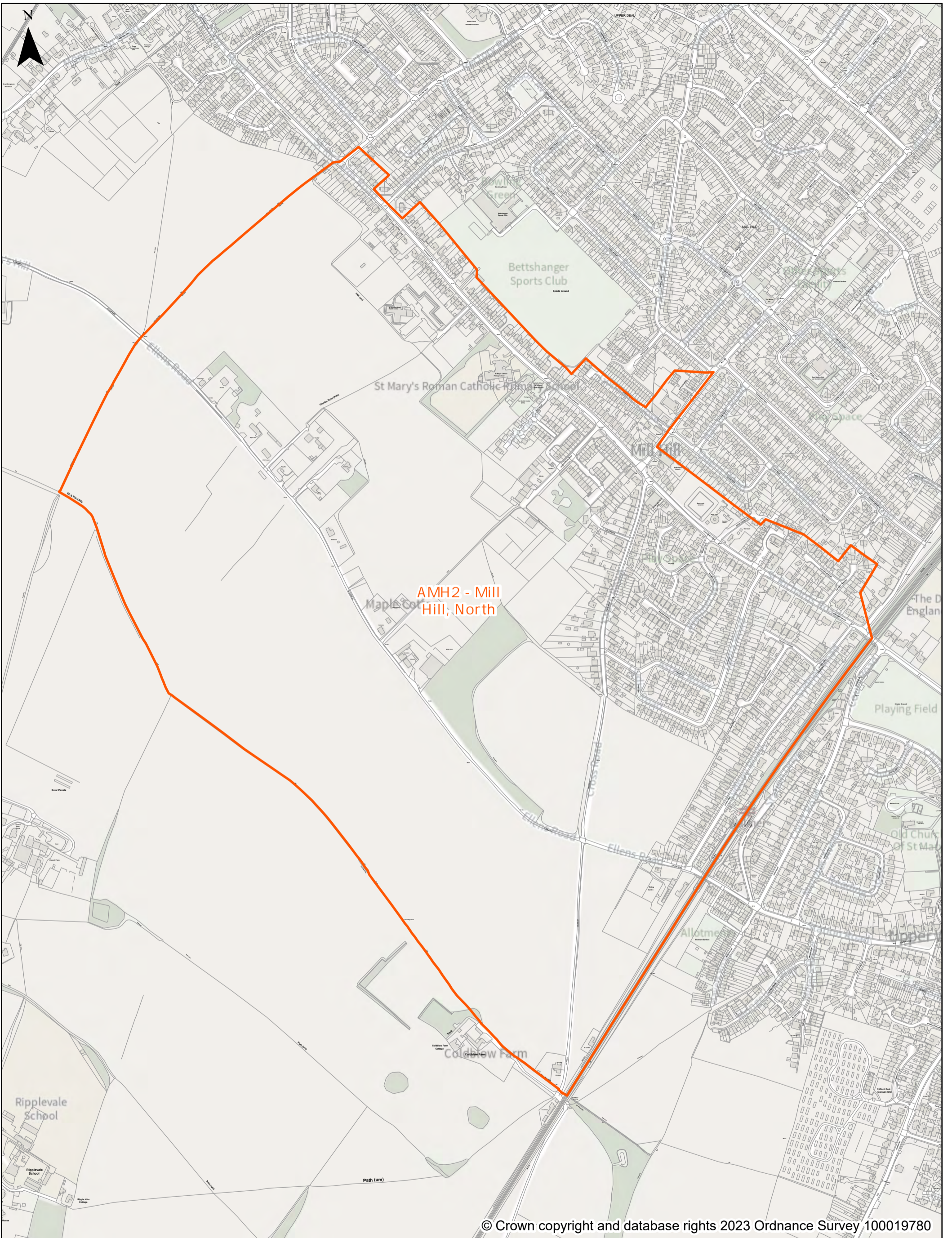


Existing Polling District: AMH1 - Mill Hill, South

Year of Production: 2023

Dover District Council
 Honeywood Close
 White Cliffs Business Park
 Whitfield
 DOVER
 CT16 3PJ



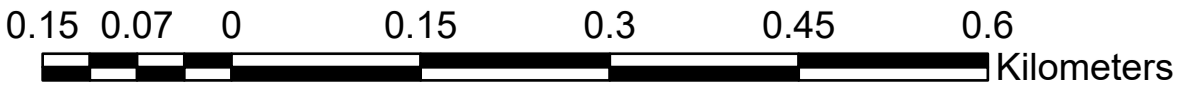


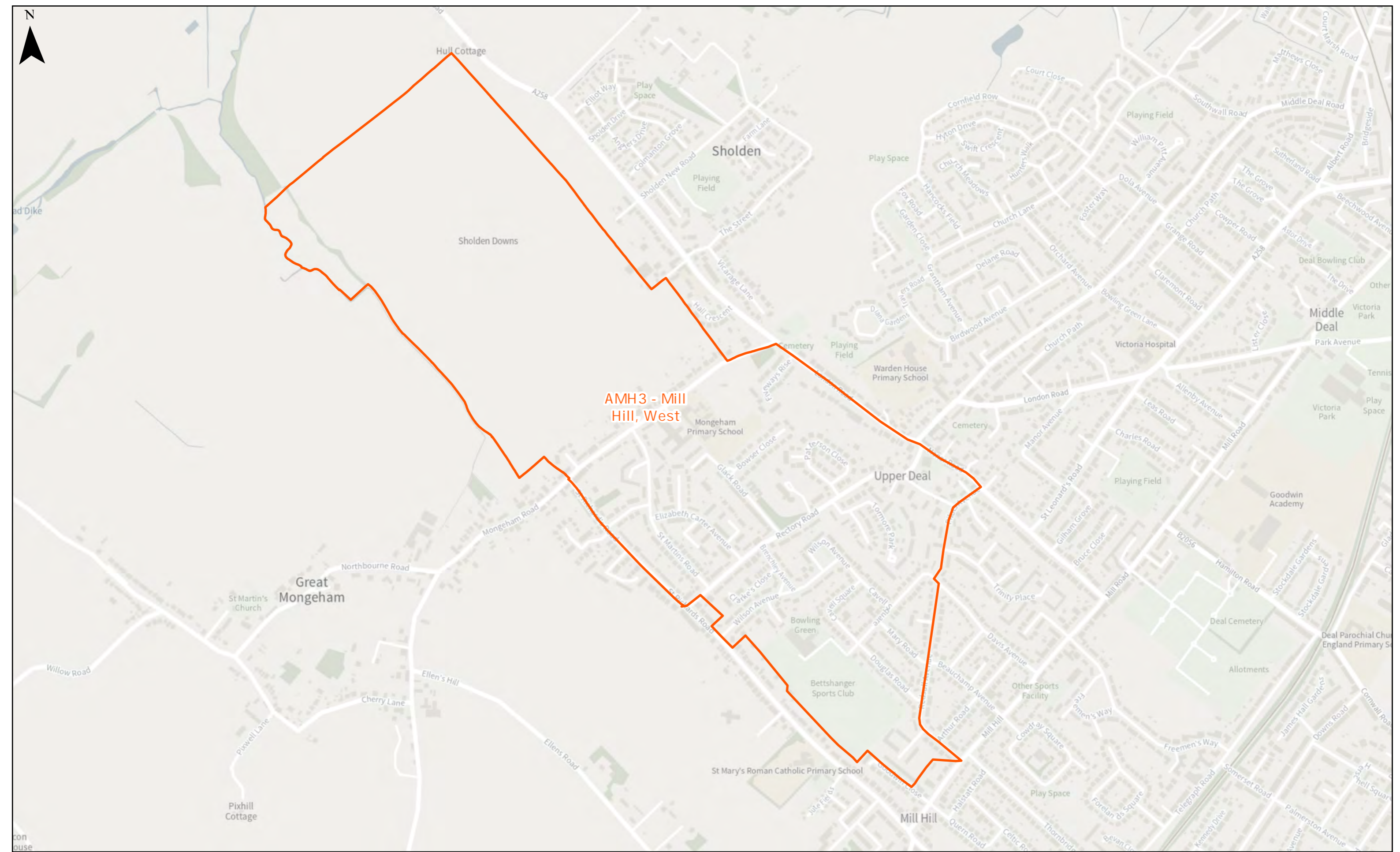
© Crown copyright and database rights 2023 Ordnance Survey 100019780

Existing Polling District: AMH2 - Mill Hill, North

Year of Production: 2023

Dover District Council
 Honeywood Close
 White Cliffs Business Park
 Whitfield
 DOVER
 CT16 3PJ





Existing Polling District: AMH3 - Mill Hill, West

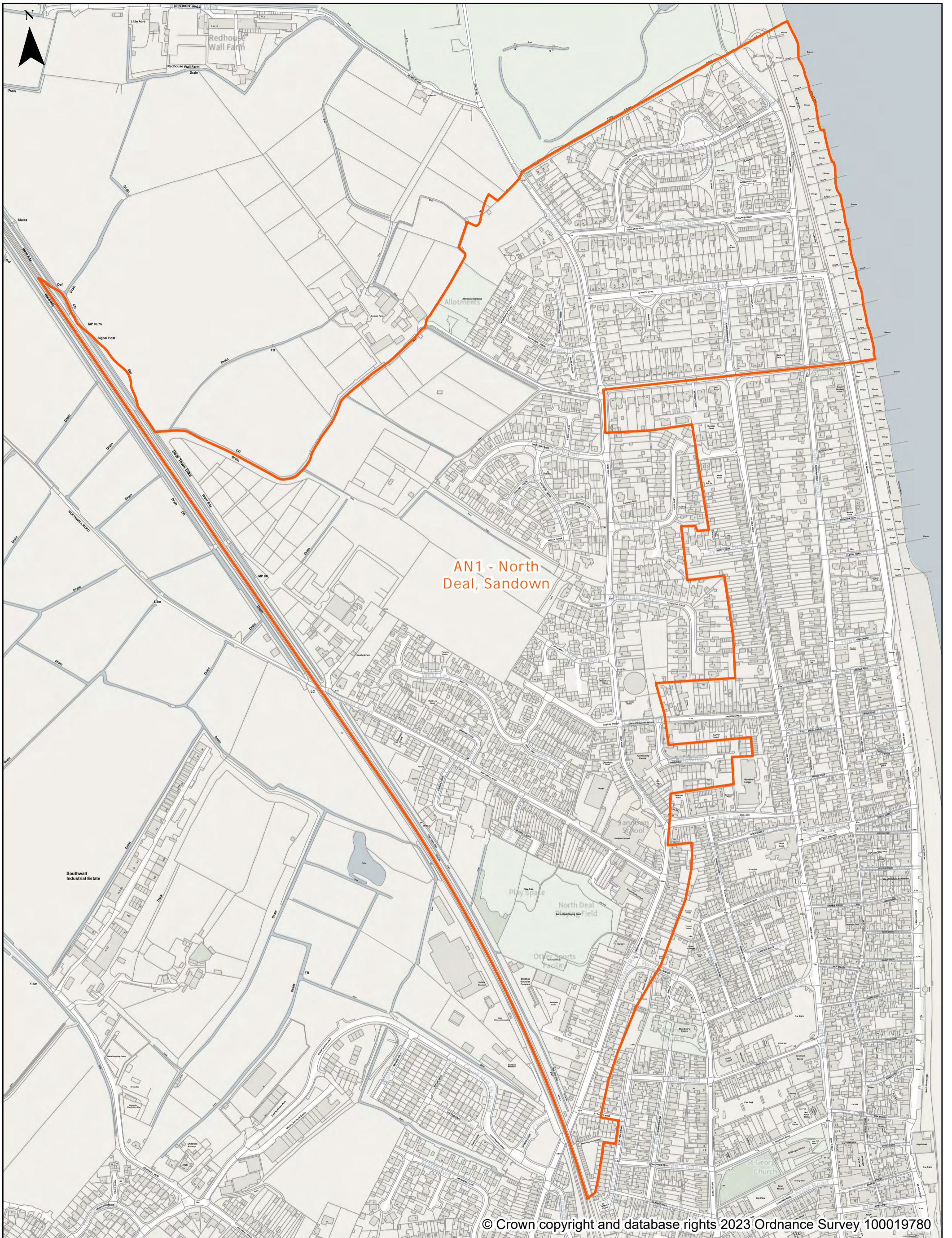
Year of Production: 2023



© Crown copyright and database rights 2023 Ordnance Survey 100019780

Dover District Council
 White Cliffs Business Park
 Whitfield
 Dover
 CT16 3PJ



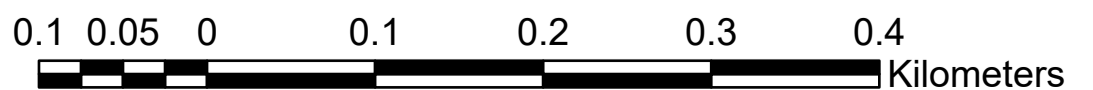


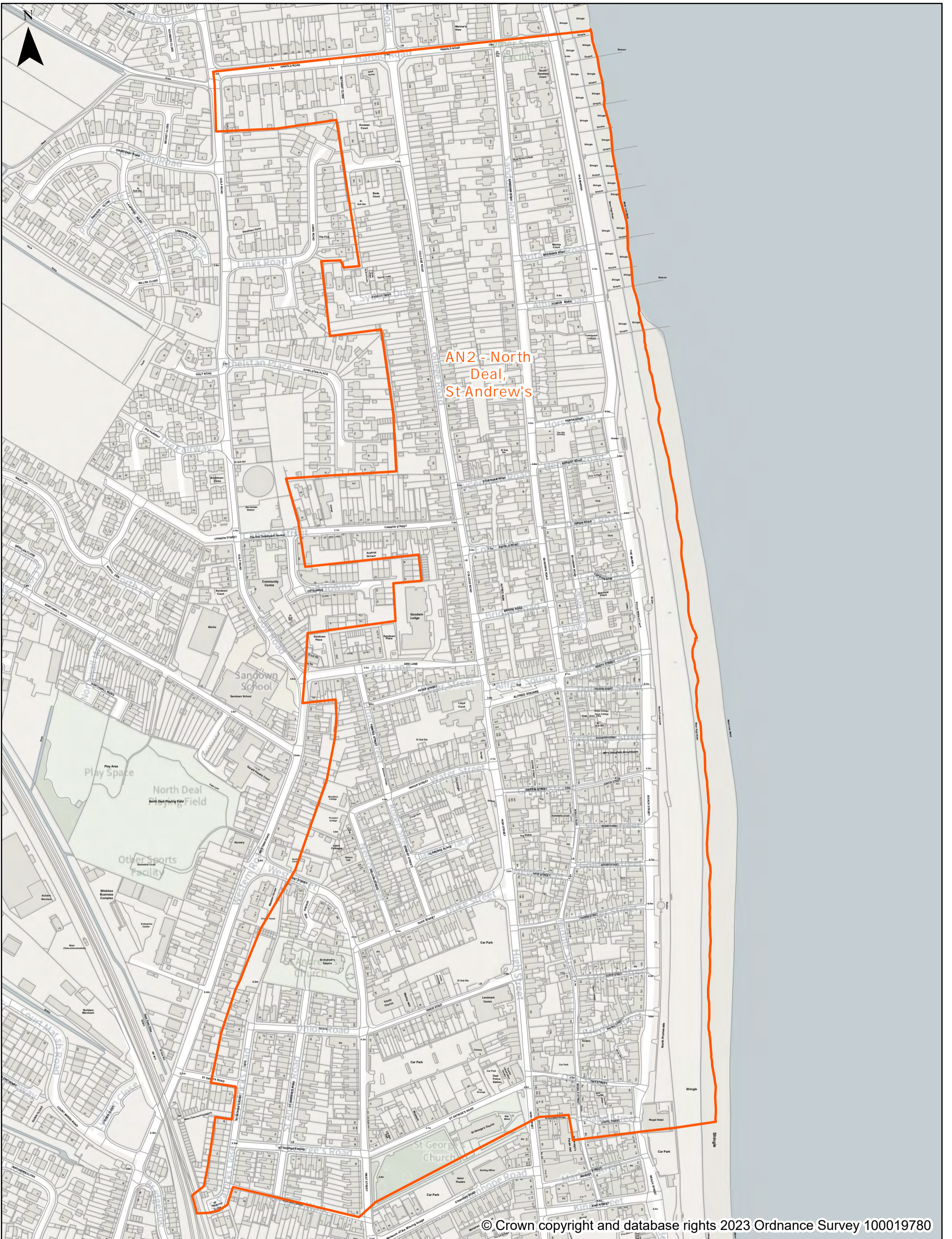
© Crown copyright and database rights 2023 Ordnance Survey 100019780

Existing Polling District: AN1 - North Deal, Sandown

Year of Production: 2023

Dover District Council
 Honeywood Close
 White Cliffs Business Park
 Whitfield
 DOVER
 CT16 3PJ



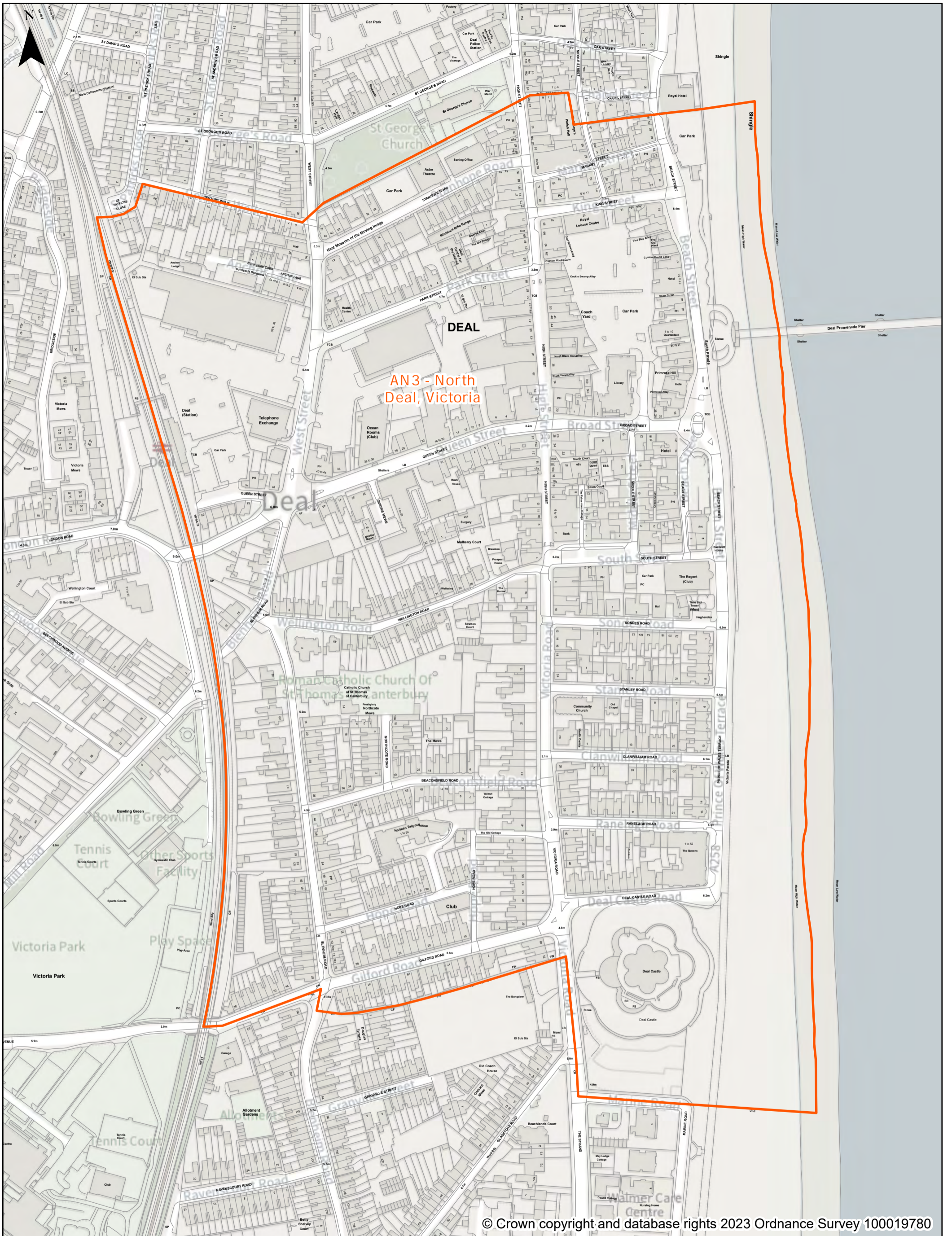


Existing Polling District: AN2 - North Deal, St Andrew's

Year of Production: 2023

Dover District Council
 Honeywood Close
 White Cliffs Business Park
 Whitfield
 DOVER
 CT16 3PJ

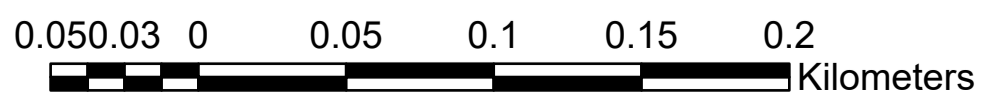


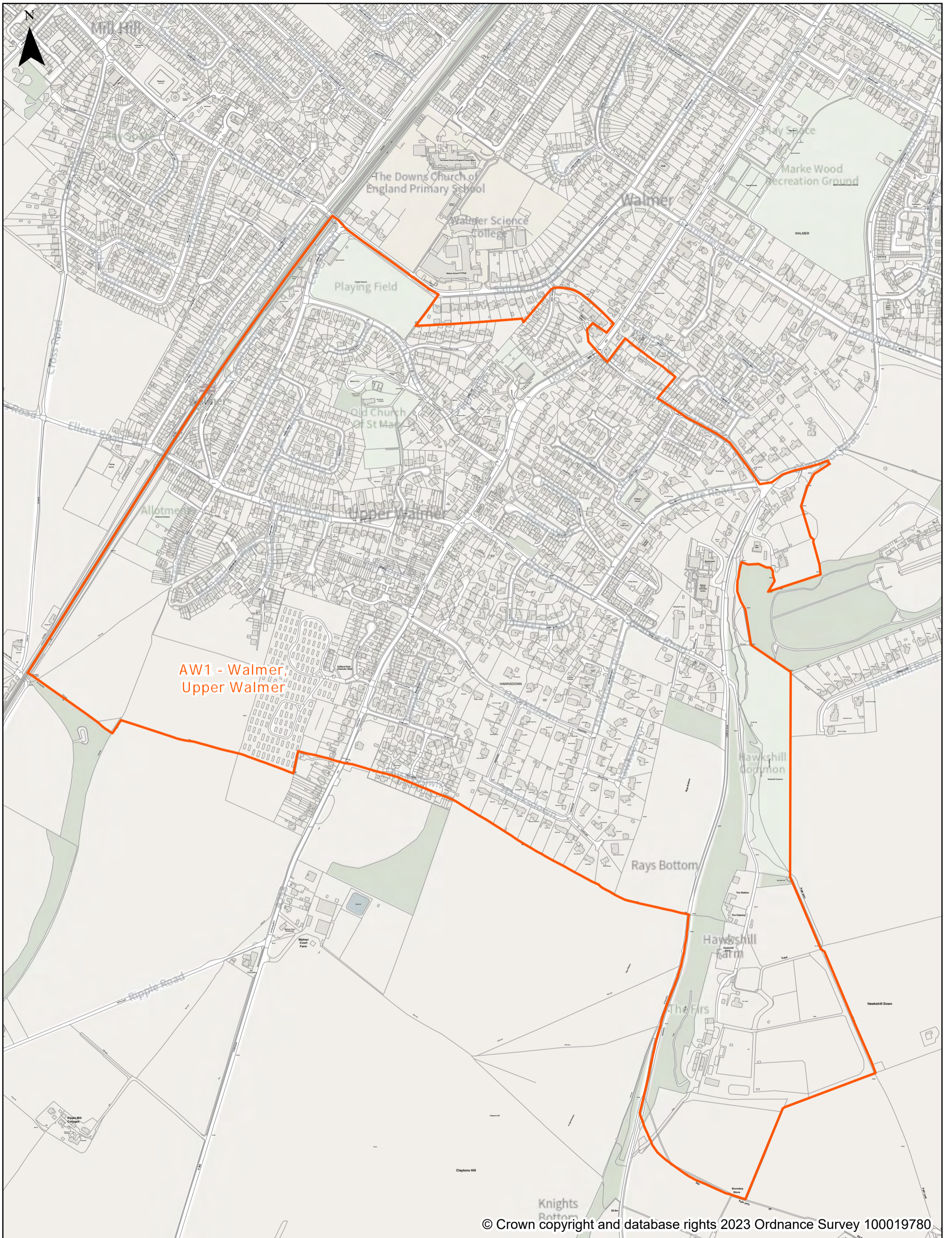


Existing Polling District: AN3 - North Deal, Victoria

Year of Production: 2023

Dover District Council
 Honeywood Close
 White Cliffs Business Park
 Whitfield
 DOVER
 CT16 3PJ





Existing Polling District: AW1 - Walmer, Upper Walmer

Year of Production: 2023

Dover District Council
 Honeywood Close
 White Cliffs Business Park
 Whitfield
 DOVER
 CT16 3PJ





Existing Polling District: AW2 - Walmer, Wellington

Year of Production: 2023

Dover District Council
 Honeywood Close
 White Cliffs Business Park
 Whitfield
 DOVER
 CT16 3PJ

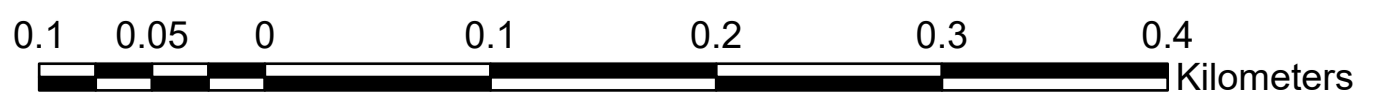




Existing Polling District: AW3 - Walmer, St Saviour's

Year of Production: 2023

Dover District Council
 Honeywood Close
 White Cliffs Business Park
 Whitfield
 DOVER
 CT16 3PJ



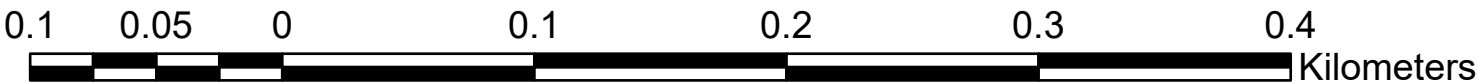


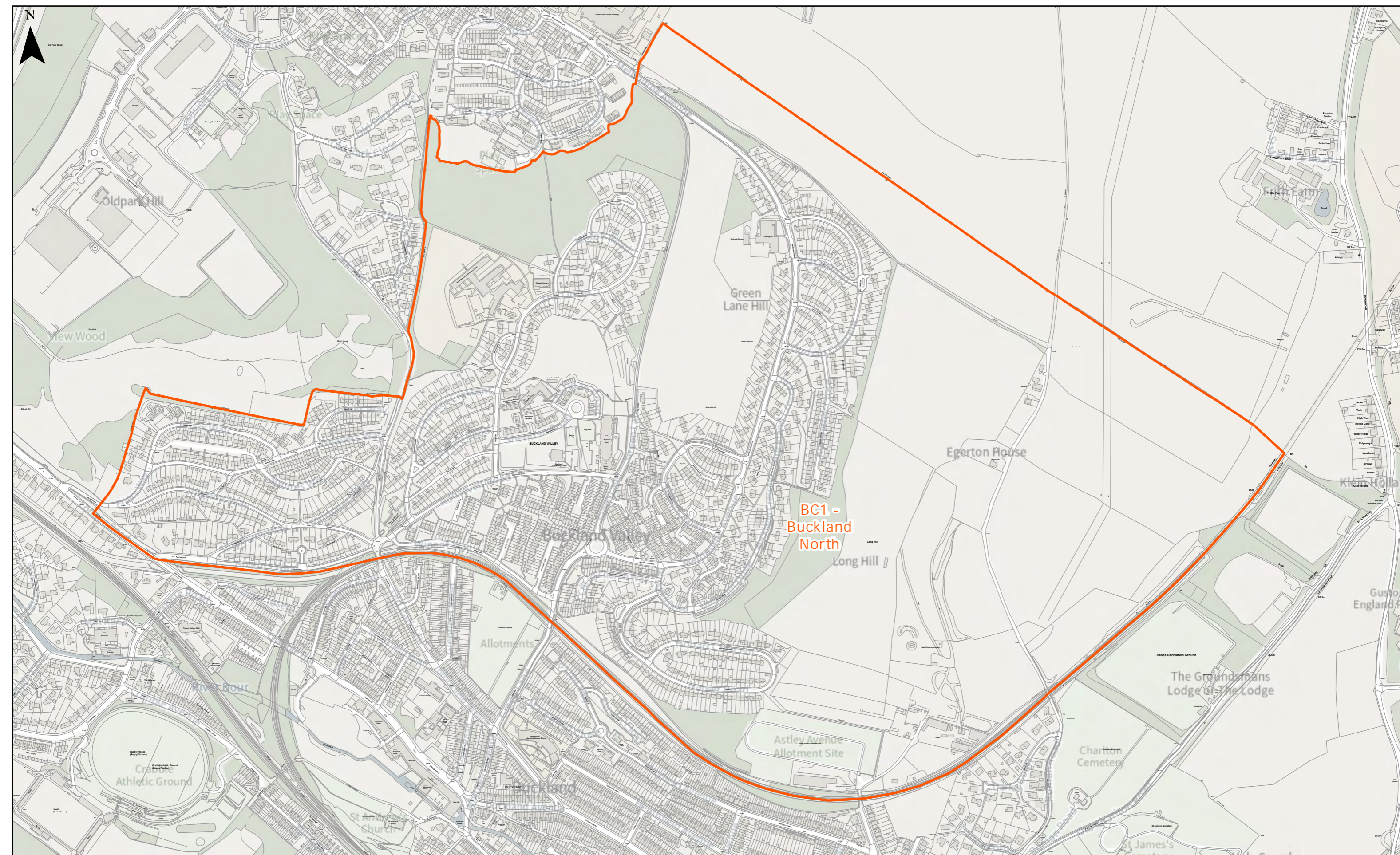
© Crown copyright and database rights 2023 Ordnance Survey 100019780

Existing Polling District: AW4N - North Deal, Gladstone

Year of Production: 2023

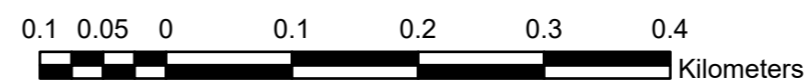
Dover District Council
 Honeywood Close
 White Cliffs Business Park
 Whitfield
 DOVER
 CT16 3PJ





Existing Polling District: BC1 - Buckland, North

Year of Production: 2023






Existing Polling District: BC2 - Buckland, South

Year of Production: 2023

© Crown copyright and database rights 2023 Ordnance Survey 100019780

Dover District Council
 White Cliffs Business Park
 Whitfield
 Dover
 CT16 3PJ



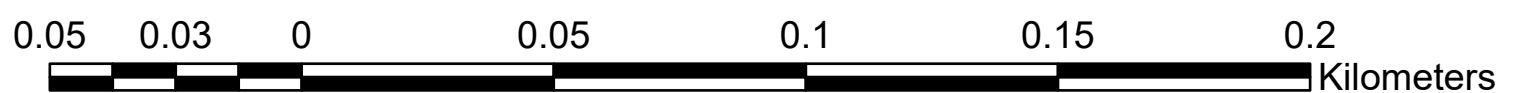


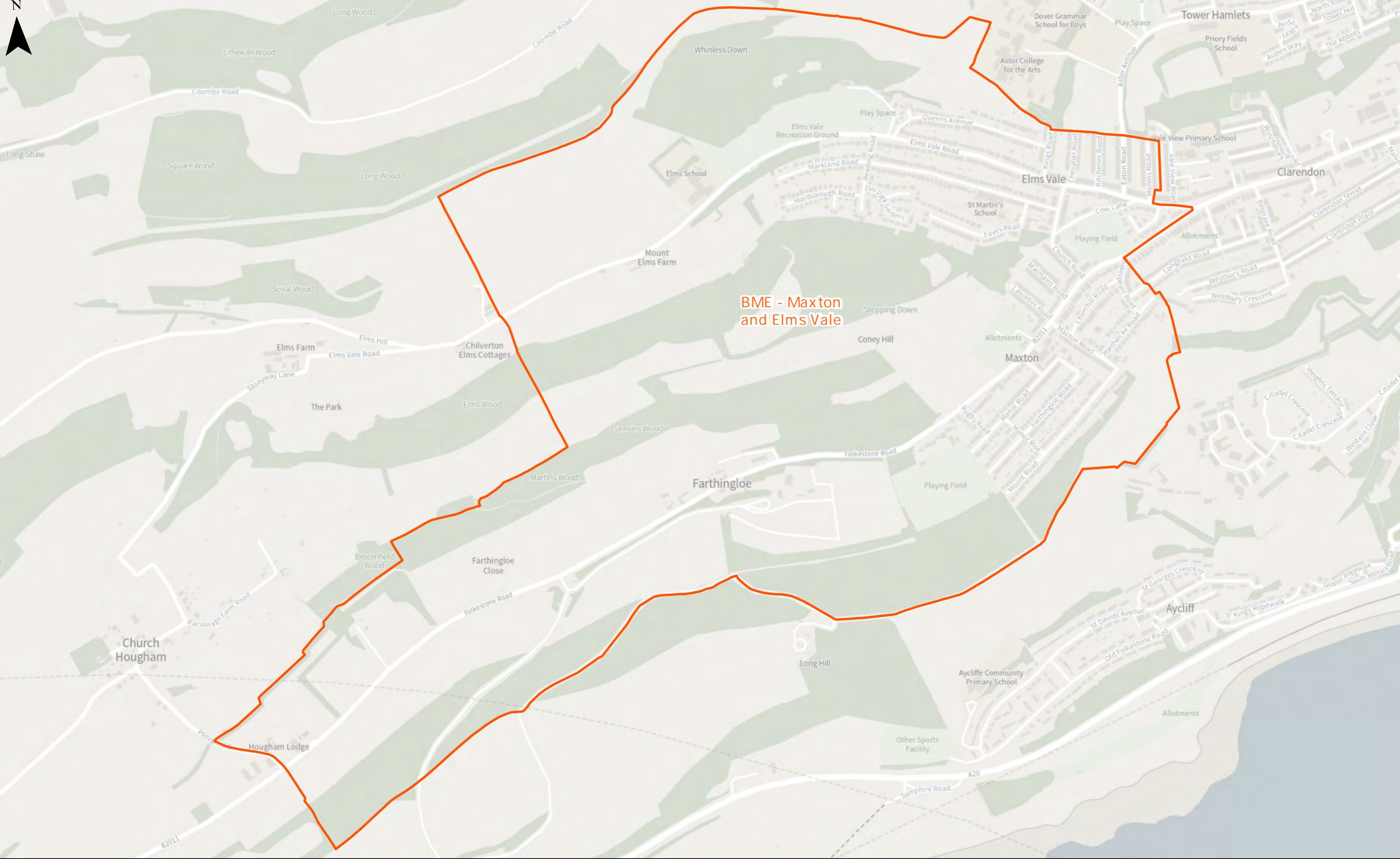
© Crown copyright and database rights 2023 Ordnance Survey 100019780

Existing Polling District: BCW1 - Whitfield Rokesley

Year of Production: 2023

Dover District Council
 Honeywood Close
 White Cliffs Business Park
 Whitfield
 DOVER
 CT16 3PJ





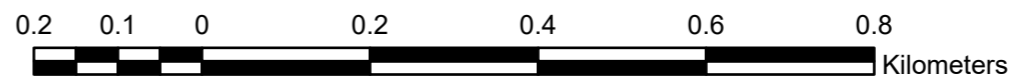
BME - Maxton
and Elms Vale

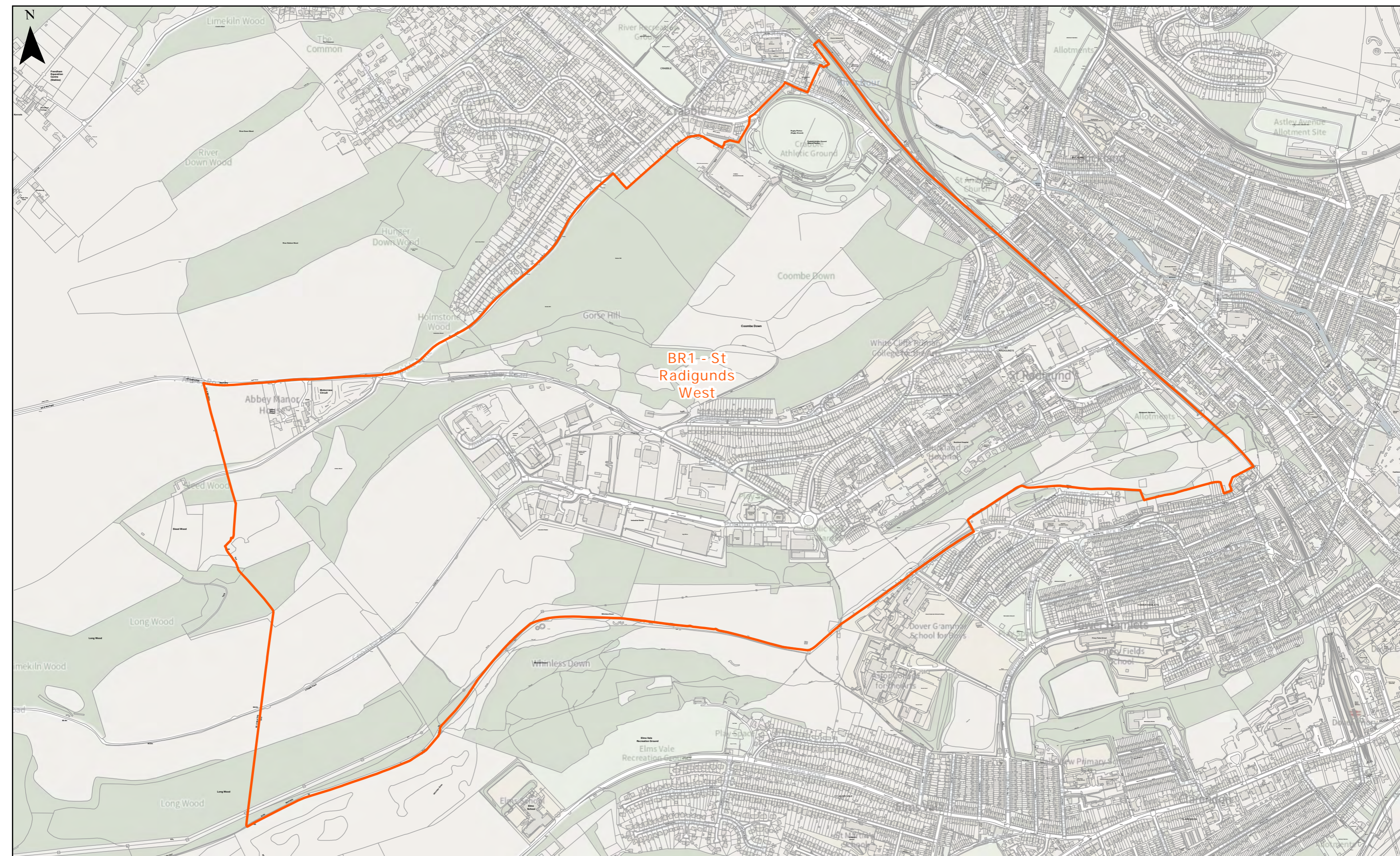
Existing Polling District: BME - Maxton and Elms Vale

Year of Production: 2023

© Crown copyright and database rights 2023 Ordnance Survey 100019780

Dover District Council
White Cliffs Business Park
Whitfield
Dover
CT16 3PJ





Existing Polling District: BR1 - St Radigund's, West

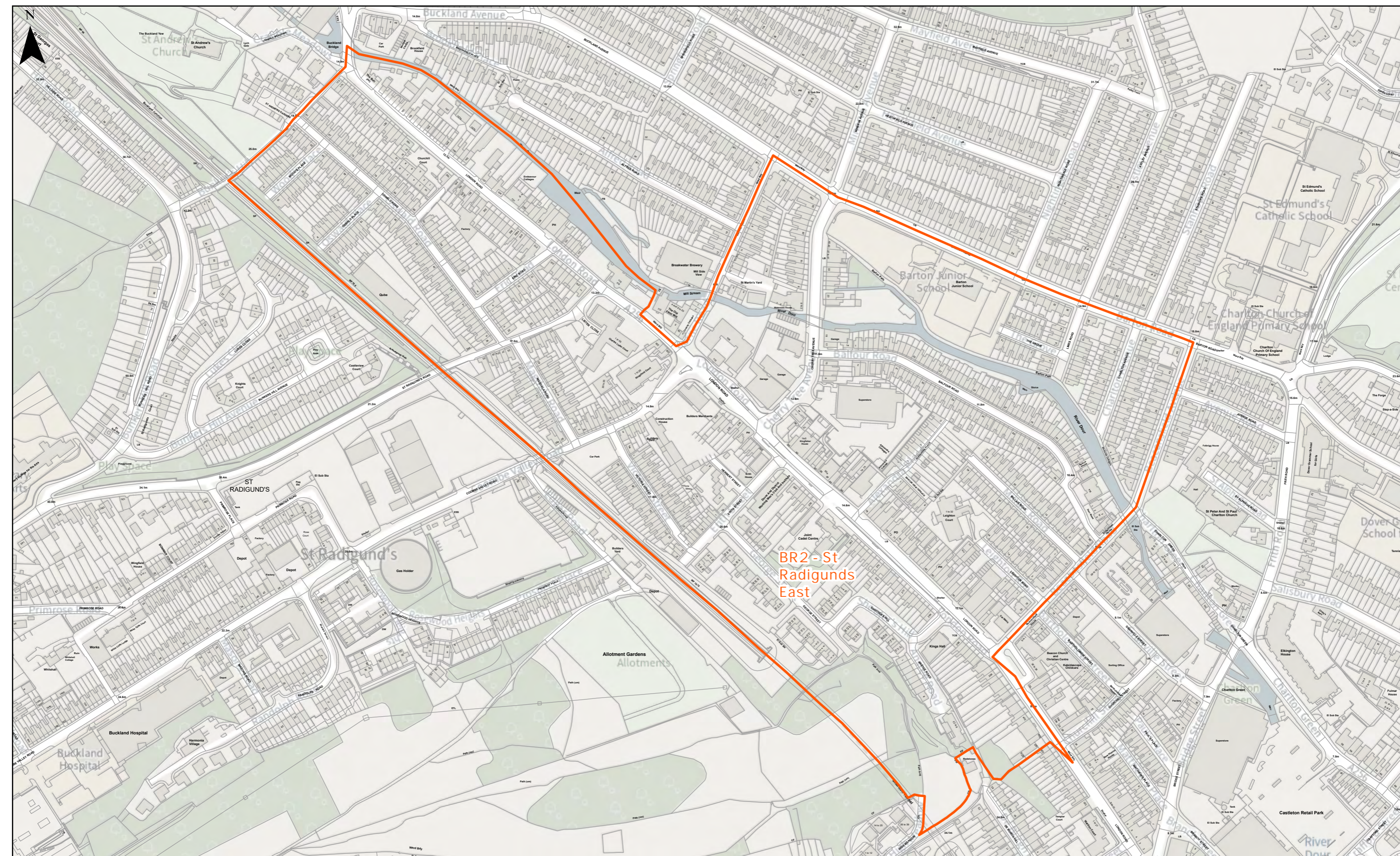
Year of Production: 2023



© Crown copyright and database rights 2023 Ordnance Survey 100019780

Dover District Council
 White Cliffs Business Park
 Whitfield
 Dover
 CT16 3PJ





Existing Polling District: BR2 - St Radigund's, East

Year of Production: 2023



© Crown copyright and database rights 2023 Ordnance Survey 100019780

Dover District Council
 White Cliffs Business Park
 Whitfield
 Dover
 CT16 3PJ

