



DOCUMENTS ON DEPOSIT

**These documents should remain
available for public inspection until
Monday 8th April, 2024.**

**THE KENT COUNTY COUNCIL (VARIOUS ROADS, DOVER DISTRICT)
(WAITING RESTRICTIONS AND STREET PARKING PLACES) (No. 112)
ORDER 2024**

Proposed changes and additions to On-Street Parking Order

**Council Offices,
White Cliffs Business Park,
Dover,
Kent CT16 3PJ**

In the District of Dover

THE KENT COUNTY COUNCIL (VARIOUS ROADS, DOVER DISTRICT) (WAITING RESTRICTIONS AND STREET PARKING PLACES) (No. 112) ORDER 2024

Notice is hereby given that KENT COUNTY COUNCIL intend to make the above Order under sections 1(1), 2(1) to (3), 3(2), 4(1) and (2), 32(1), 35(1), 45, 46, 49 and 53 of the Road Traffic Regulation Act 1984, and of all other enabling powers, and after consultation with the chief officer of police in accordance with Part III of Schedule 9 to the Act:

If made the effect of the Order will be to further amend Kent County Council (Various Roads, Dover District) (Waiting Restrictions and Street Parking Places) Order 2005 as follows:

RESIDENTS' PARKING

Deal

The some uncontrolled lengths of road will become time limited residents' parking bays as follows

Albert Road – fronting 5 – 19 and 31-41; Matthews Close – it is proposed to install double yellow lines (no waiting at any time) throughout except in resident's parking bays or across driveways on the outside of the bend from the side of 20 Middle Deal Road to the north-western extremity near 42 (except fronting 28 and 30 and fronting 34 and the garage to 36); fronting 57 to 65; fronting 15 and 27 and 29. Middle Deal Road – from Albert Road to Southwall Road no waiting at any time except on the northern side between 26 and 52, and on the southern side between 23 and 79. Sutherland Road - no waiting at any time along the whole of the northern side, and as marked on the southern side at the junction with Albert Road. The remainder of the southern side to be residents' parking bays.

The new residents' parking bays will be attached to Zone P (currently all residents of Bridgeside, Odd Numbers 1 - 9 London Road, Even Numbers 10 - 26 London Road, Even Numbers 28 - 68 Albert Road.). Permit prices are between £35.00 and £110.00 depending on the emissions of the vehicle.

Residents' Permit holders will be permitted to park without limit of time. Non-permit holders will be limited to 2 hours free parking (No return within 4 hours) between 8.30am and 5.30pm on Mondays to Saturdays.

A vehicle may be parked without time limit in a marked bay once a valid permit has been purchased. The purchase of a permit does not guarantee a space and does not allow parking on yellow lines. Residents or households are entitled to two Residents' Parking permits

DISABLED PERSONS VEHICLE PARKING PLACES

Parking places for disabled persons vehicles will be provided in the following locations –
Dover – across the frontages of 6 Astor Avenue; 15 Brookfield Avenue; 9 Charlton Avenue; 117 Crabble Hill; 4 De Burgh Hill; 86 and 102 Elms Vale Road; 415 Folkestone Road; 16 Kearsney Avenue, Temple Ewell; 2 Lowther Road; 28 Markland Road; 34 Monins Road; 90 Old Folkestone Road, Aycliff and 35 Wyndham Road.

Deal - across the frontages of 39 Albert Road; 17 Ethelbert Road and 7 Liverpool Road, Walmer.

Eastry - across the frontage of 1 Cooks Lea, Eastry

Capel-le-Ferne - across the frontage of 21 Cauldham Close

DELETIONS

Disabled persons vehicle parking places in the following locations are no longer required and will be removed –

The following to be deleted from the Seventh Schedule

DEAL - 12, Beaconsfield Road; 25,33, 63 and 74 Birdwood Avenue; 92, Blenheim Road; 63, Canute Road; 14 and 103, Church Lane5 ; and 65, Cornwall Road, 68, Davis Avenue; 55, 74, 85 and 181 Downs Road; 43, Ethelbert Road; 35, Glack Road; 17, Granville Road; 21, Granville Street; 18, Leivers Road; 36, Middle Deal Road; 155 and 180, Mill Road; 61 and 91, Mongeham Road; 6, Nelson Street; 88, Northwall Road; 17, Pilots Avenue; 111 and 139, Rectory Road; 155, Sandown Road; 4, Sondes Road; 60, St Andrews Road; 38, St Martins Road; 22, Stockdale Gardens; 7, Sutherland Road; 2, The Fairway; 20, Travers Road; 68, Trinity Place; 14, Wellington Road; 25 and 62, Western Road.

DOVER - 16, Auckland Crescent; 11, 73 and 87 Balfour Road; 71, Barton Road; 16, Beaconsfield Avenue; 48, Beaufoy Terrace; 5 and 13, Belgrave Road; 2 and 68, Brookfield Avenue;; 31, Buckland Avenue; 52, Charlton Green; 6a, Cherry Tree Avenue; 9, Churchill Street; 42 and 44, Clarendon Road; 34, Clarendon Place; 27, 38 and 163, Clarendon Street; 5 and 22, Dour Street; 23, Downside Road; 32, Durban Crescent; 26, Elm Park Gardens; 295 and 303, Folkestone Road; 20, Fulbert Road; 35, George Street; 10 and 14, Glenfield Road; 22 and 28, Hamilton Road; 49, Hardwicke Road; 39,54 and 158, Healthfield Avenue; 35, Kimberley Close; 13, Kitchener Road; 308, London Road; 42, Lowther Road; 2, Manor Road; 26, Markland Road; 4, Maxton Road; 10 and 46, Mayfield Avenue; 181, Melbourne Avenue; 4, Milton Road; 20, Monins Road; 29, Monks Way; 37, Napier Road; 25, Nightingale Road; 7 and 38, Noah's Ark Road; 16, Old Park Road; 45, Oswald Road; 23, Park Avenue; 61, Pioneer Road; 8m and 95, Priory Hill; 40, Queens Avenue; 25, Shooters Hill; 43, 97, 115, 124 and 140, St Davids Avenue; 2b and 32, St Georges Crescent; 2, St Johns Road; 4, St Martins Close; 10, St Patricks Road; 19 and 27 Stanhope Road; 22, The Linces; 14, Tower Hamlets Street; 8 and 15, Vale View Road; 18, Waterloo Mansions, Cambridge Road; 28, Weavers Way; 52 and 71, Westbury Road; 13, Winant Way; 20, Winchelsea Road; 30, Winchelsea Street; 22, Winchelsea Terrace; 3 and 39, Wyndham Road; 3, Wyndham Road. **ASH** - 3, Chilton Square, 22, Molland Lea and 110, New Street

AYLESHAM - 155, Cornwallis Avenue; 48, Milner Crescent; 1, Oakside Road; 31, 33 and 45, Vale View Road

CAPEL LE FERNE - 1, Cauldham Close

EASTRY - 24, 29 and 54 Cooks Lea

ELVINGTON - 7, Larch Road

GOODNESTONE - 2, Park View Close

GUSTON - 9, Prescott Close

MARTIN MILL - 6, Barley Close

RINGWOULD - 10, 43, and 68 Queen Rise

RIPPLE - 3, Portland Terrace, Church Lane

RIVER - 178, Lewisham Road

SANDWICH - 59, Burch Avenue; 1, Creighton Flats School Road; 65, Dover Road; 18, Hazelwood Meadow; 56, High Street; 33, Sandown Road; 54, St Barts Road; 92 and 106, Woodnesborough Road

SHEPHERDSWELL - 36, Westcourt Lane

WALMER - 5 and 65, Cornwall Road; 47, Mayers Road.

WHITFIELD - 16, Cranleigh Drive

WINGHAM - 1a, Orchard Close

LYDDEN - 36, Stonehall Road

EYTHORNE - 6, Sunnybank, Adelaide Road,

Full details are contained in the draft Order which, together with a copy of any orders which will be amended by the proposed Order, drawings and a statement of the Council's reasons for proposing to make the Order may be examined (by appointment) at The Council Offices, White Cliffs Business Park, Dover from Friday 15 March, 2024 and on the Dover District Council web site www.dover.gov.uk/parking.

If you have any questions concerning the proposed Order or require further information please contact the Parking Operations Manager, Council Offices, Honeywood Close, White Cliffs Business Park, Dover, Kent CT16 3PJ (01304 872796) during normal office hours.

If you wish to object to the proposed Order or any part of it you should send the grounds for your objection in writing to the Parking Operations Manager, Council Offices, Honeywood Close, White Cliffs Business Park, Dover, Kent CT16 3PJ or by e-mail to parking.operations@dover.gov.uk by 12 noon on Monday 8 April, 2024.

This Notice is published by Dover District Council on behalf of Kent County Council Highways and Transportation, County Hall, Maidstone, ME14 (part of Kent County Council).

THE KENT COUNTY COUNCIL

(VARIOUS ROADS, DOVER DISTRICT) (WAITING RESTRICTIONS AND STREET PARKING PLACES) (AMENDMENT No. 112) ORDER 2024

The Kent County Council, in exercise of its powers under sections 1(1), 2(1) to (3), 3(2), 4(1) and (2), 32(1), 35(1), 45, 46, 49, 53 and 124 of the Road Traffic Regulation Act 1984 ('the Act') and of all other enabling powers, and after consultation with the chief officer of police in accordance with Part III of Schedule 9 to the Act, hereby make the following Order:-

A. The Kent County Council (Various Roads, Dover District) (Waiting Restrictions and Street Parking Places) Order 2005 ('the Order') shall have effect as though:

In the Articles of the Order

The Table to Article 96 (Residents Parking Zone 'P') will be deleted and replaced with

Table (Article 96)

DEAL

Zone	Residents having an address described in this column may purchase a Residents' Parking Permit to park without limit of time in a designated residents' parking bay in any of these roads
P	Bridgeside Albert Road Matthews Close Middle Deal Road Sutherland Road	Bridgeside Odd Numbers 1 - 9 London Road Even Numbers 10 - 26 London Road, Even Numbers 28 - 68 Albert Road Albert Road Matthews Close Middle Deal Road Sutherland Road

In the Schedules to the Order

Schedule 1 - NO WAITING AT ANY TIME

Roads in Deal in the District of Dover

MATTHEWS CLOSE

The item in the First Schedule relating to Matthews Close, Deal, to be deleted and replaced with:-

On all sides for the entire lengths (except in parking places).

MIDDLE DEAL ROAD

The item in the First Schedule relating to Middle Deal Road, Deal, to be deleted and replaced with:-

- (1) On the northern side
 - (a) from the junction with Albert Road to a point in line with the boundary of 26 and 26 Middle Deal Road;
 - (b) from the boundary of 73 and 75 Middle Deal Road to a point in line with the western boundary of 112 Middle Deal Road;

(c) from the junction with London Road for a distance of 65 metres in a north-easterly direction.

(2) On the southern side

- (a) from the junction with Albert Road to a point 4 metres east of the centre line of Matthews Close;
- (b) from a point opposite the boundary of 73 and 75 Middle Deal Road to a point in line with the north-eastern boundary of 89 Middle Deal Road;
- (c) from a point in line with the south-western boundary of 101 Middle Deal Road to a point in line with the south-western boundary of 112 Middle Deal Road; and
- (d) from the junction with London Road to a point in line with the north-eastern boundary of 367 Middle Deal Road.

SUTHERLAND ROAD

The item in the First Schedule relating to Sutherland Road, Deal, to be deleted and replaced with :-

On both sides for the entire length (except in parking places).

Schedule 3.22 - LIMITED WAITING MON-SAT 8.30am - 5.30pm 2 HOURS IN ANY PERIOD OF 4 HOURS EXCEPT FOR PERMIT HOLDERS.

Roads in Deal in the District of Dover

The following shall be added to the Third Schedule in correct alphabetical sequence:-

ALBERT ROAD

On the north-western and western sides

- (a) from a point in line with the boundary of 3 and 5 Albert Road to a point in line with the boundary of 19 and 21 Albert Road,
- (b) between points 15 metres and 38 metres north of the centre line of Middle Deal Road

MATTHEWS CLOSE

- (1) On the eastern side between 15 metres and 55 metres north of Middle Deal Road.
- (2) On the northern side (fronting 16 to 42 Matthews Close)
 - (a) between points 7 metres east and 32 metres west of the western building line of 18 Matthews Close; and
 - (b) between points 78.5 metres west of the western building line of 18 Matthews Close and the western extremity on the northern side.
- (3) On the southern side (opposite 16 to 42 Matthews Close), between points 4.5 metres west and 4.5 metres east of the boundary of 34 and 36 Matthews Close.
- (4) On the western side of the southern arm (fronting 57 to 65 Matthews Close) between points in line with the southern boundary 57 Matthews Close and the northern boundary of 65 Matthews Close.
- (5) On the western side of the southern arm (fronting 27 to 31 Matthews Close) between points 5.5 metres south and 6.5 metres north of the boundary of 27 and 29 Matthews Close.
- (6) On the eastern side of the southern arm (fronting 15 to 21 Matthews Close) from a point opposite the boundary of 29 and 31 Matthews Close for a distance of 15 metres in a northerly direction.

MIDDLE DEAL ROAD

- (1) On the northern side from a point in line with the boundary of 26 and 28 Middle Deal Road to a point opposite the boundary of 73 and 75 Middle Deal Road.
- (2) On the southern side from a point in line with the eastern building line of 23 Middle Deal Road to a point 6 metres east of the boundary of 77 and 79 Middle Deal Road.

SUTHERLAND ROAD

On the south-western side between points the following distances north-west of the junction with Albert Road –

- (a) 10 metres and 16 metres;

- (b) 20 metres and 43 metres ;
- (c) 49 metres and 56 metres;
- (d) 68 metres and 74 metres ;
- (e) 80 metres and 86 metres;
- (f) 97 metres and 106 metres;
- (g) 111 metres and 107 metres;
- (h) 122 metres and 130 metres.

DISABLED PERSONS VEHICLE PARKING PLACES

The following to be added to the Seventh Schedule in correct alphabetical sequence –

Roads in Dover in the District of Dover

Dover

Astor Avenue	across the frontage of 6 Astor Avenue
Brookfield Avenue	across the frontage of 15 Brookfield Avenue
Charlton Avenue	across the frontage of 9 Charlton Avenue
Crabble Hill	across the frontage of 117 Crabble Hill
De Burgh Hill	across the frontage of 4 De Burgh Hill
Elms Vale Road	across the frontages of 86 and 102 Elms Vale Road
Folkestone Road	across the frontage of 415 Folkestone Road
Kearsney Avenue	across the frontage of 16 Kearsney Avenue, Temple Ewell
Lowther Road	across the frontage of 2 Lowther Road
Markland Road	across the frontage of 28 Markland Road
Monins Road	across the frontage of 34 Monins Road
Old Folkestone Road	across the frontage of 90 Old Folkestone Road, Aycliff
Wyndham Road	across the frontage of 35 Wyndham Road

Deal

Albert Road	across the frontage of 39 Albert Road
Ethelbert Road	across the frontage of 17 Ethelbert Road
Liverpool Road	across the frontage of 7 Liverpool Road, Walmer

Eastry

Cooks Lea	across the frontage of 1 Cooks Lea, Eastry
-----------	--

Capel- le- Ferne

Cauldham Close	across the frontage of 21 Cauldham Close, Capel -le -Ferne
----------------	--

The following to be deleted from the Seventh Schedule

DEAL

12, Beaconsfield Road; 25,33, 63 and 74 Birdwood Avenue; 92, Blenheim Road; 63, Canute Road; 14 and 103, Church Lane5 ; and 65, Cornwall Road, 68, Davis Avenue; 55, 74, 85 and 181 Downs Road; 43, Ethelbert Road; 35, Glack Road; 17, Granville Road; 21, Granville Street; 18, Leivers Road; 36, Middle Deal Road; 155 and 180, Mill Road; 61 and 91, Mongeham Road; 6, Nelson Street; 88, Northwall Road; 17, Pilots Avenue; 111 and 139, Rectory Road; 155, Sandown Road; 4, Sondes Road; 60, St Andrews Road; 38, St Martins Road; 22, Stockdale Gardens; 7, Sutherland Road; 2, The Fairway; 20, Travers Road; 68, Trinity Place; 14, Wellington Road; 25 and 62, Western Road.

DOVER

16, Auckland Crescent; 11, 73 and 87 Balfour Road; 71, Barton Road; 16, Beaconsfield Avenue; 48, Beaufof Terrace; 5 and 13, Belgrave Road; 2 and 68, Brookfield Avenue;; 31, Buckland Avenue; 52,

Charlton Green; 6a, Cherry Tree Avenue; 9, Churchill Street; 42 and 44, Clarendon Road; 34, Clarendon Place; 27, 38 and 163, Clarendon Street; 5 and 22, Dour Street; 23, Downside Road; 32, Durban Crescent; 26, Elm Park Gardens; 295 and 303, Folkestone Road; 20, Fulbert Road; 35, George Street; 10 and 14, Glenfield Road; 22 and 28, Hamilton Road; 49, Hardwicke Road; 39, 54 and 158, Healthfield Avenue; 35, Kimberley Close; 13, Kitchener Road; 19, Lascalles Road; 308, London Road; 42, Lowther Road; 2, Manor Road; 26, Markland Road; 4, Maxton Road; 10 and 46, Mayfield Avenue; 181, Melbourne Avenue; 4, Milton Road; 20, Monins Road; 29, Monks Way; 37, Napier Road; 25, Nightingale Road; 7 and 38, Noah's Ark Road; 16, Old Park Road; 45, Oswald Road; 23, Park Avenue; 61, Pioneer Road; 8m and 95, Priory Hill; 40, Queens Avenue; 25, Shooters Hill; 43, 97, 115, 124 and 140, St Davids Avenue; 2b and 32, St Georges Crescent; 2, St Johns Road; 4, St Martins Close; 10, St Patricks Road; 19 and 27 Stanhope Road; 22, The Linces; 14, Tower Hamlets Street; 8 and 15, Vale View Road; 18, Waterloo Mansions, Cambridge Road; 28, Weavers Way; 52 and 71, Westbury Road; 13, Winant Way; 20, Winchelsea Road; 30, Winchelsea Street; 22, Winchelsea Terrace; 3 and 39, Wyndham Road; 3, Wyndham Road.

ASH

3, Chilton Square, 22, Molland Lea and 110, New Street

AYLESHAM

155, Cornwallis Avenue; 48, Milner Crescent; 1, Oakside Road; 31, 33 and 45, Vale View Road

CAPEL LE FERNE

1, Cauldham Close

EASTRY

24, 29 and 54 Cooks Lea

ELVINGTON

7, Larch Road

GOODNESTONE

2, Park View Close

GUSTON

9, Prescott Close

MARTIN MILL

6, Barley Close

RINGWOULD

10, 43, and 68 Queen Rise

RIPPLE

3, Portland Terrace, Church Lane

RIVER

178, Lewisham Road

SANDWICH

59, Burch Avenue; 1, Creighton Flats School Road; 65, Dover Road; 18, Hazelwood Meadow; 56, High Street; 33, Sandown Road; 54, St Barts Road; 92 and 106, Woodnesborough Road

SHEPHERDSWELL

36, Westcourt Lane

WALMER

5 and 65, Cornwall Road; 47, Mayers Road.

WHITFIELD

16, Cranleigh Drive

WINGHAM

1a, Orchard Close

LYDDEN

36, Stonehall Road

EYTHORNE

6, Sunnybank, Adelaide Road,

B. This Order may be cited as Kent County Council (Various Roads, Dover District) (Waiting Restrictions and Street Parking Places) (No. 112) Order 2024 and shall come into force on the XXX day of XXXXX, 2024.

Given under the Seal of the Kent County Council

This day of XXXX, 2024

THE COMMON SEAL OF THE
KENT COUNTY COUNCIL was
hereunto affixed in the presence of:

Authorised Signatory



Statement of Reasons

**THE KENT COUNTY COUNCIL (VARIOUS ROADS, DOVER DISTRICT)
(WAITING RESTRICTIONS AND STREET PARKING PLACES) (No.
112) ORDER 2024**

The Kent County Council propose to make the above named order at the locations mentioned in the draft Order

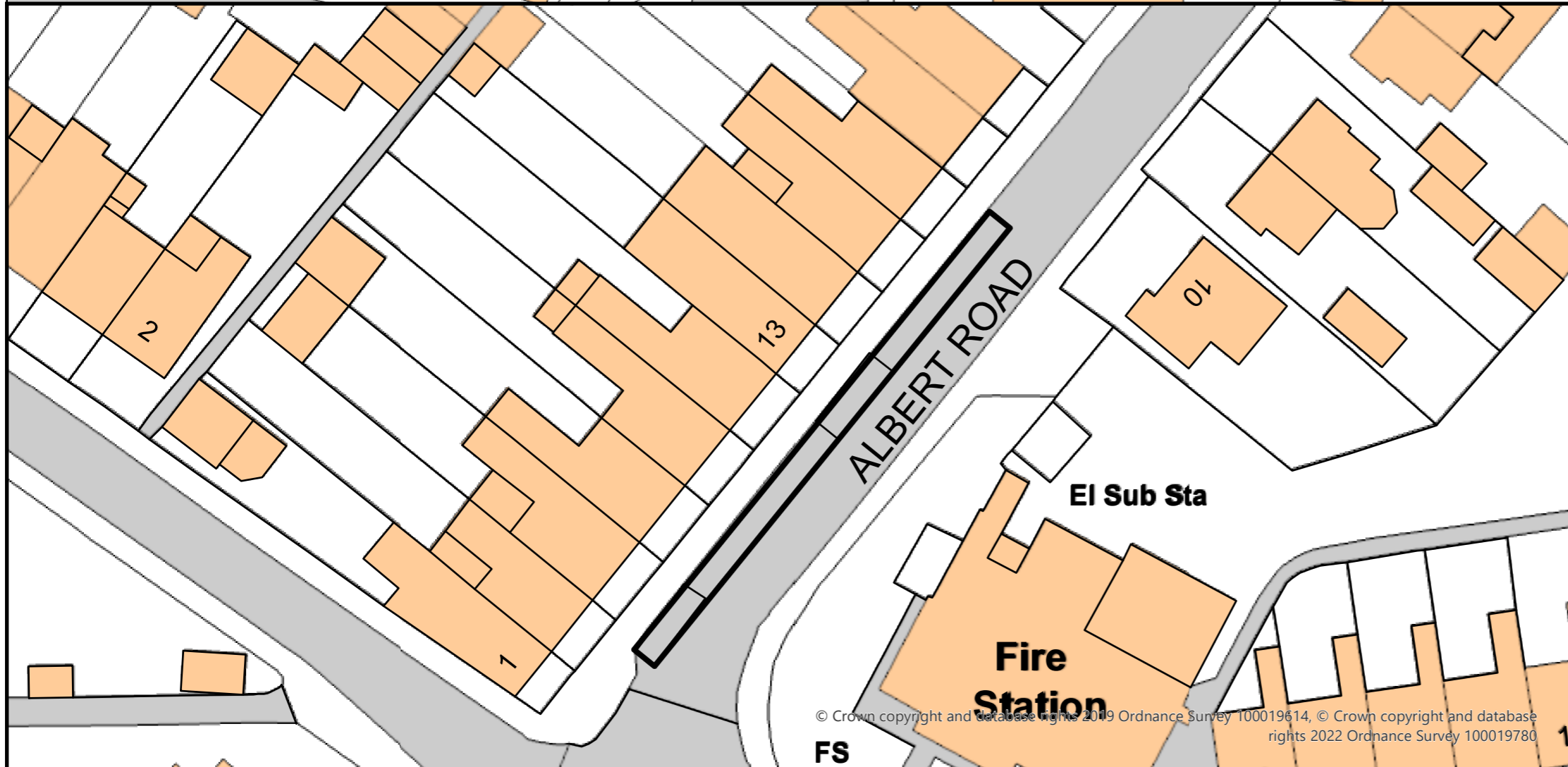
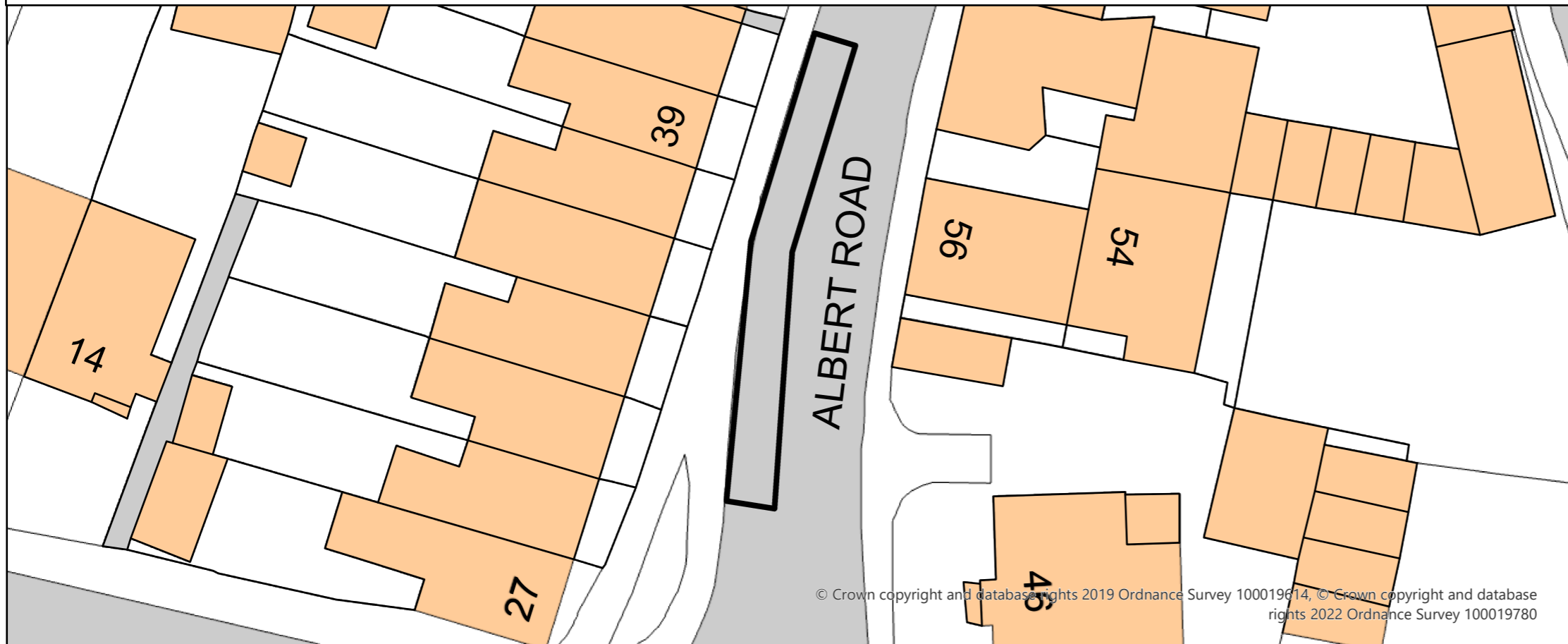
(c) to introduce additional residents' shared parking places in an existing residents' parking area.

(b) to provide parking places for disabled persons vehicles,

(c) to remove disabled persons vehicle parking places no longer required,

13th March, 2023 x

Proposed new extent of Zone P Residents Parking Scheme

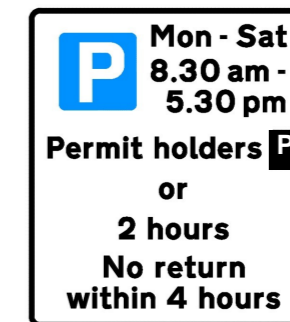


Key to Map:



Position of parking spaces for the extension to the Zone P Residents Parking Scheme currently only in Bridgeside, to further include; Sutherland Road, Albert Road, Church Path, Middle Deal Road and Matthews Close.

Double Yellow Lines (Prohibition of Parking), to cover all other sections of roads within the zone



Proposed restriction, as shown on sign. Post's with signs required on the footpath adjacent to white marked parking places

Drawn By: D.A.
Scale 1:3,396
Drawing Date: 01/03/2023

Dover District Council
Honeywood Close
White Cliffs Business Park
Whitfield
DOVER
CT16 3PJ





© Crown copyright and database rights 2019 Ordnance Survey 100019614, © Crown copyright and database rights 2022 Ordnance Survey 100019780

© Crown copyright and database rights 2019 Ordnance Survey 100019614, © Crown copyright and database rights 2022 Ordnance Survey 100019780

Proposed Residents parking scheme Matthews Close, Deal



Key to Map:

-  Double Yellow Lines
-  New parking bays with white Vehicle Access Markings for those properties with off street parking.

P Mon - Sat
8.30 am - 5.30 pm
Permit holders **P**
or
2 hours
No return within 4 hours

New parking restriction signs to be installed in every new marked parking bay.

Drawn By: D.A.

Scale 1:398



Drawing Date: 01/12/2022


Dover District Council
Honeywood Close
White Cliffs Business Park
Whitfield
DOVER
CT16 3PJ



Proposed Residents parking scheme Middle Deal Road, Deal

Key to Map:

-  Double Yellow Lines
-  New parking bays with white Vehicle Access Markings for those properties with off street parking.

P Mon - Sat
8.30 am - 5.30 pm
Permit holders 
or
2 hours
No return within 4 hours

New parking restriction signs to be installed in every new marked parking bay.

Drawn By: D.A.

Scale 1:810

Drawing Date: 18/10/2022

Dover District Council
Honeywood Close
White Cliffs Business Park
Whitfield
DOVER
CT16 3PJ





© Crown copyright and database rights 2019 Ordnance Survey 100019614. © Crown copyright and database rights 2022 Ordnance Survey 100019780





Proposed Residents parking scheme Sutherland Road, Deal

Key to Map:

 Double Yellow Lines on the northern side of the road for it's entirety.

 New parking bays with white Vehicle Access Markings for those properties with off street parking.

 **Mon - Sat**
8.30 am - 5.30 pm
Permit holders 
or
2 hours
No return within 4 hours

New parking restriction signs to be installed in every new marked parking bay.

Drawn By: D.A.

Scale 1:262

Drawing Date: 01/12/2022

Dover District Council
Honeywood Close
White Cliffs Business Park
Whitfield
DOVER
CT16 3PJ



OS, Esri, HERE, Garmin, GeoTechnologies, Inc., NGA, USGS