






# KEY

-  Main Traffic Routes
-  One Way System
-  Toilets
-  Car Parks
-  Tourist Information Centre (Guildhall, open summer only).

**P3**

**P1**

**P2**

**RESIDENTS  
PARKING  
SCHEME  
ZONE J  
SANDWICH**

GAZEN SALTS  
NATURE RESERVE  
& SPORTS FIELD

A257 TO  
CANTERBURY &  
LONDON

TO ISLE OF THANET  
A256 TO RAMSGATE

Embourgh Road  
TO WHITE MILL  
MUSEUM

Paradise Row  
School  
Cott. Row  
Loop Court  
Mews

MULBERRY FIELD  
Loop Street  
Delf Street  
Yicarage Lane  
Bowling Street  
Guild-  
count Lane

Strand Street  
RIVER STOUR  
Aynsley Court  
The Butchery  
Market St. Potter St.  
POST OFFICE

FORMER TOLL BRIDGE  
PUBLIC SLIPWAY  
BARBICAN

The Bunches

LIBRARY

Cattle Mkt.  
Delf Street  
Austins Lane  
King Street  
St. Peter's Street  
Seven Post Alley  
Holy Ghost Alley

Upper Strand St.  
FISHER GATE  
Quay Ln

Town Wall Path

CAMPING  
AND  
CARAVAN  
PARK

**P**

Whitefriars  
Meadow  
Whitefriars  
Flats

Police Stn.  
GUILDHALL &  
MUSEUM

High Street  
Fisher Street  
HOGS CORNER

HOGS CORNER

Sandown Road

The Bulwarks  
TENNIS COURTS

**RESIDENTS  
PARKING  
SCHEME  
ZONE J  
SANDWICH**

Whitefriars Way  
Ropewalk  
COWLEAS MEADOW

New Street  
Galliard St.  
The Mill Wall place

Barnesende Ct.

Manwood Road  
TO SANDWICH BAY  
ROYAL ST. GEORGES &  
PRINCES GOLF CLUB

Jubilee Rd.  
Honfleur Rd.  
Brightlingsea Road  
Fordwich Place  
Burch Avenue  
Laburnum Avenue  
TO RAMSGATE

St. Georges Lees  
St. Georges Lees

SIR ROGER  
MANWOOD'S SCHOOL

St. Georges Road

RAILWAY STATION

SCHOOL SPORTS GROUND

SAINT